

TRAFFIC ANNOUNCEMENT
UPDATES ON TRAFFIC MANAGEMENT PLAN FOR MRT SSP CONSTRUCTION ALONG JALAN
SULTAN AZLAN SHAH AND JALAN KUCHING
17 OCTOBER 2017

1. CONTINUATION OF NIGHT LANE CLOSURES ALONG SULTAN AZLAN SHAH - NEAR POS MALAYSIA (KL-BOUND AND KEPONG-BOUND)

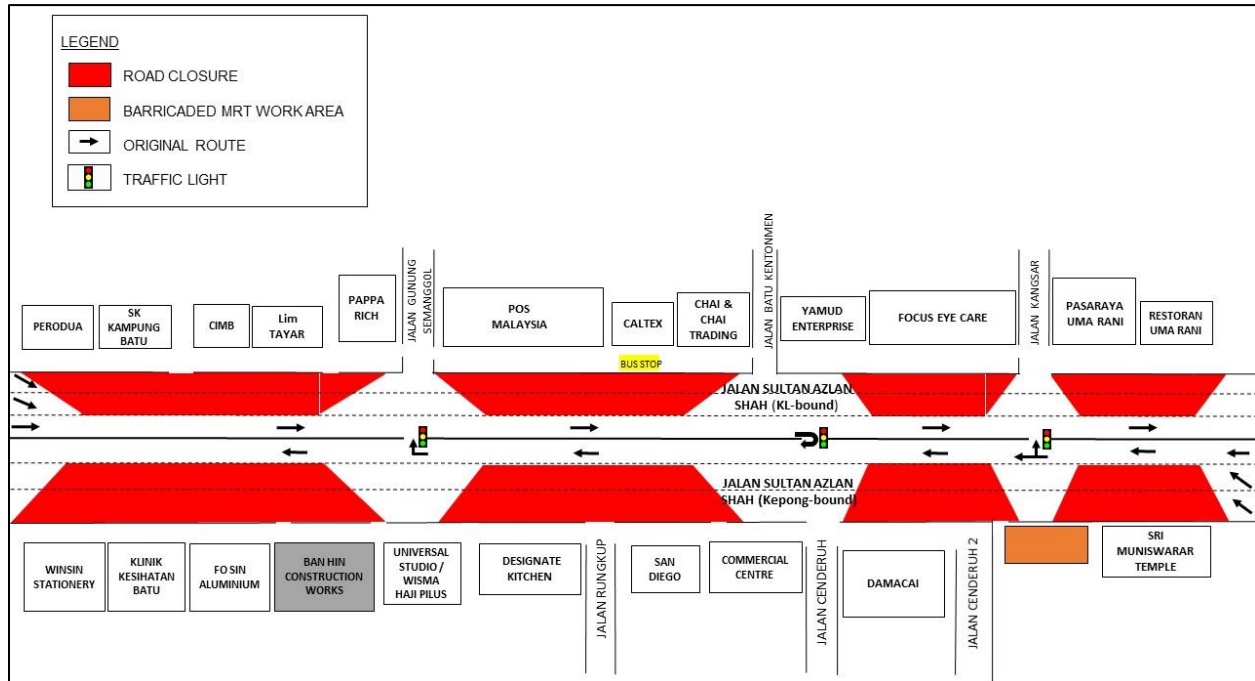
Date	20 October 2017 – 17 January 2018
Time	10pm – 6am
Duration	3 months
Reason	To facilitate loading/unloading material, tree cutting, piloting, soil investigation, utilities relocation, drainage works, retaining wall, road curb demolition, road widening and box culvert works for MRT construction works.

There will be continuation of night lane closures by stages along Jalan Sultan Azlan Shah (near Pos Malaysia) from **20 October 2017 to 17 January 2018, 10pm - 6am, intermittently.**

The traffic management plan involves the following closures:

Closure 1

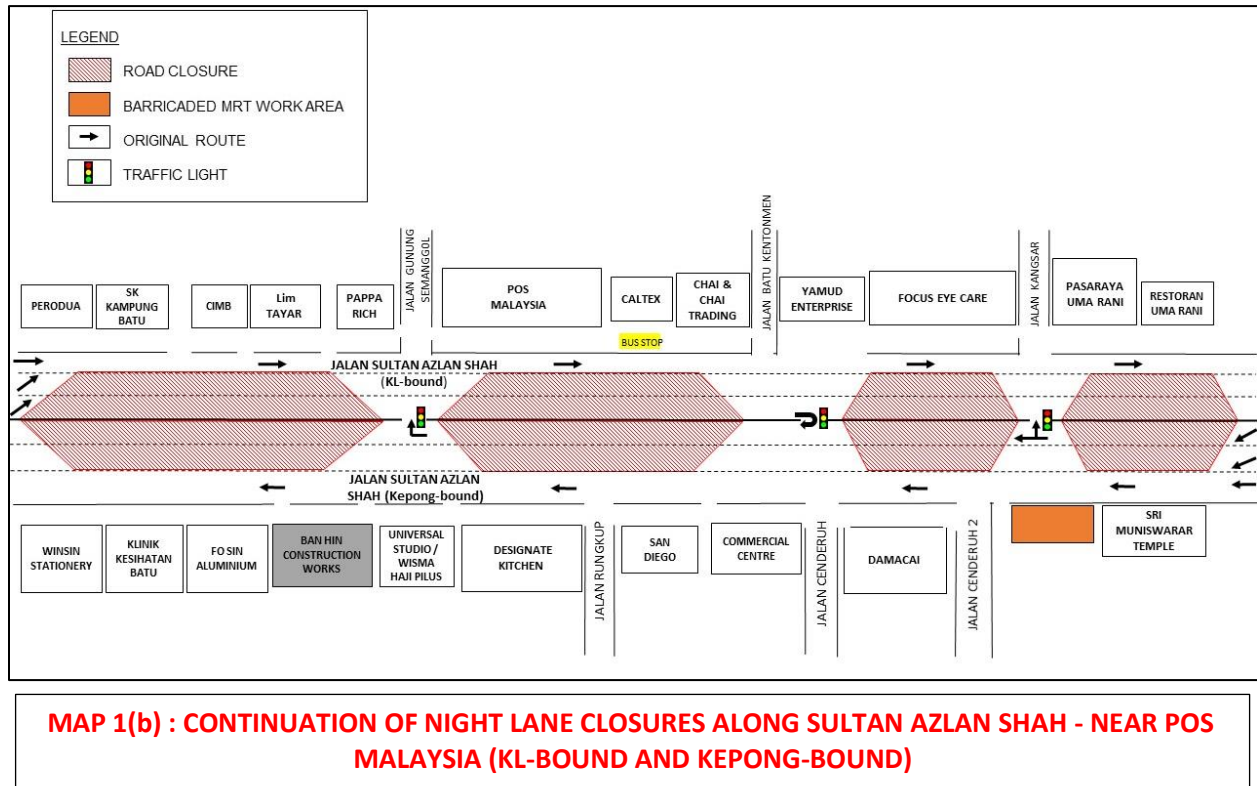
- Jalan Sultan Azlan Shah (Kepong-bound) - Slow and middle lane closures from Sri Muniswarar Temple to Winsin Stationery.
- Jalan Sultan Azlan Shah (KL-bound) - Slow and middle lane closures from Perodua to Uma Rani.



MAP 1(a): CONTINUATION OF NIGHT LANE CLOSURES ALONG SULTAN AZLAN SHAH - NEAR POS MALAYSIA (KL-BOUND AND KEPONG-BOUND)

Closure 2

- Jalan Sultan Azlan Shah (Kepong-bound) - Fast and middle lane closures from Sri Muniswarar Temple to Winsin Stationery.
- Jalan Sultan Azlan Shah (KL-bound) - Fast and middle lane closures from Perodua to Uma Rani.



The closures will be implemented intermittently and at any one time there will be one (1) lane made available for motorists on both bounds.

2. CONTINUATION OF NIGHT LANE CLOSURES ALONG SULTAN AZLAN SHAH – NEAR KOMPLEKS MUTIARA (KL-BOUND AND KEPONG-BOUND)

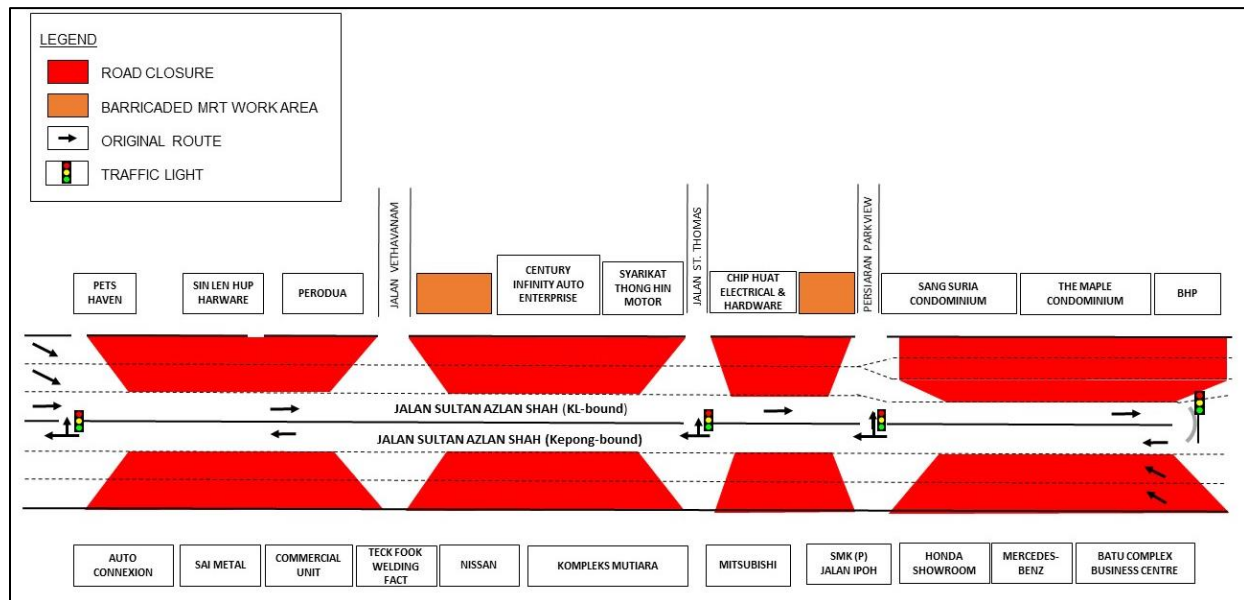
Date	20 October 2017 – 17 January 2018
Time	10pm – 6am
Duration	3 months
Reason	To facilitate loading/unloading material, tree cutting, piloting, soil investigation, utilities relocation, drainage works, retaining wall, road curb demolition, road widening and box culvert works for MRT construction works.

There will be continuation of night lane closures by stages along Jalan Sultan Azlan Shah (near Kompleks Mutiara) from **20 October 2017 to 17 January 2018, 10pm - 6am, intermittently.**

The traffic management plan involves the following closures:

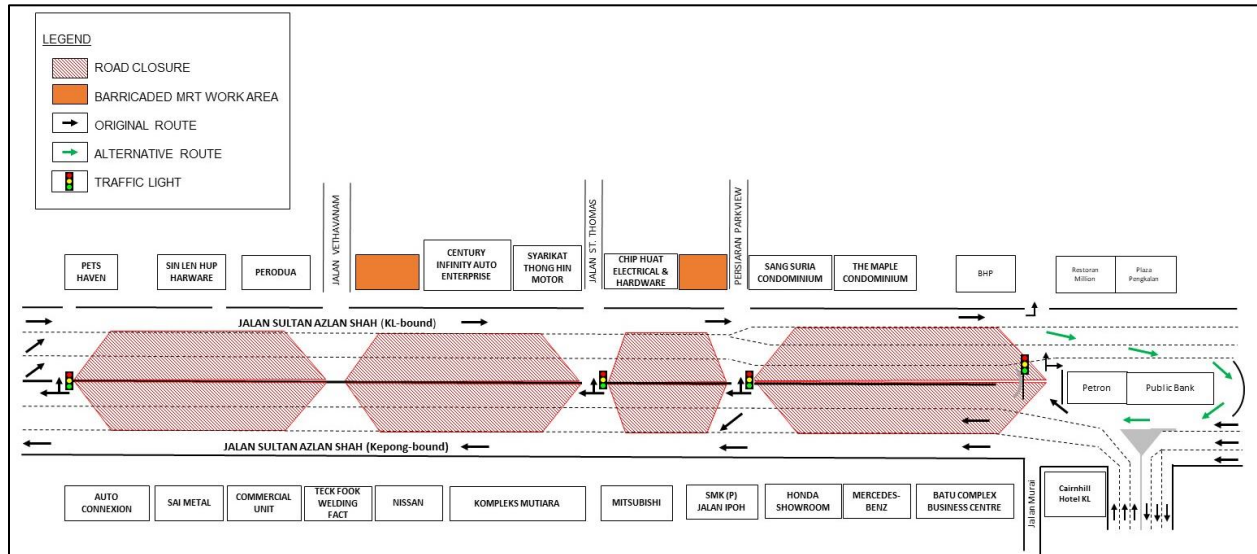
Closure 1

- Jalan Sultan Azlan Shah (Kepong-bound) - Slow and middle lane closures from Batu Complex Business Centre to Auto Connexion.
- Jalan Sultan Azlan Shah (KL-bound) - Slow and middle lane closures from Pets Haven to BHP. Lane closures from Sang Suria Condominium to BHP will take place from **8pm – 12am only.**



Closure 2

- Jalan Sultan Azlan Shah (Kepong-bound) - Fast and middle lane closures from Batu Complex Business Centre to Auto Connexion.
- Jalan Sultan Azlan Shah (KL-bound) - Fast and middle lane closures from Pets Haven to BHP. Lane closures from Sang Suria Condominium to BHP will take place from **8pm – 12am only**. The U-turn in front of BHP will also be closed during this closure. Motorists from Jalan Sultan Azlan Shah (KL-bound) heading to Jalan Sultan Azlan Shah (Kepong-bound) will have to go straight and make the U-turn after Public Bank.



MAP 2(b) : CONTINUATION OF NIGHT LANE CLOSURES ALONG SULTAN AZLAN SHAH – NEAR KOMPLEKS MUTIARA (KL-BOUND AND KEPONG-BOUND)

The closures will be implemented intermittently and at any one time there will be one (1) lane made available for motorists on both bounds.

3. CONTINUATION OF NIGHT LANE CLOSURES ALONG JALAN KUCHING & SLIP ROAD OPPOSITE SEKOLAH MENENGAH KEBANGSAAN DATO' IBRAHIM YAACOB

Date	20 October 2017 - 17 January 2018
Time	10pm – 6am
Duration	3 months
Reason	To facilitate loading/unloading material, site clearing and tree cutting, piloting, utilities relocation, soil investigation, slip road realignment, bore piling works and any other related works to MRT Project.

There will be a continuation of night lane closures along Jalan Kuching & slip road opposite Sekolah Menengah Kebangsaan Dato' Ibrahim Yaacob beginning from **20 October 2017 to 17 January 2018, 10pm - 6am, intermittently.**

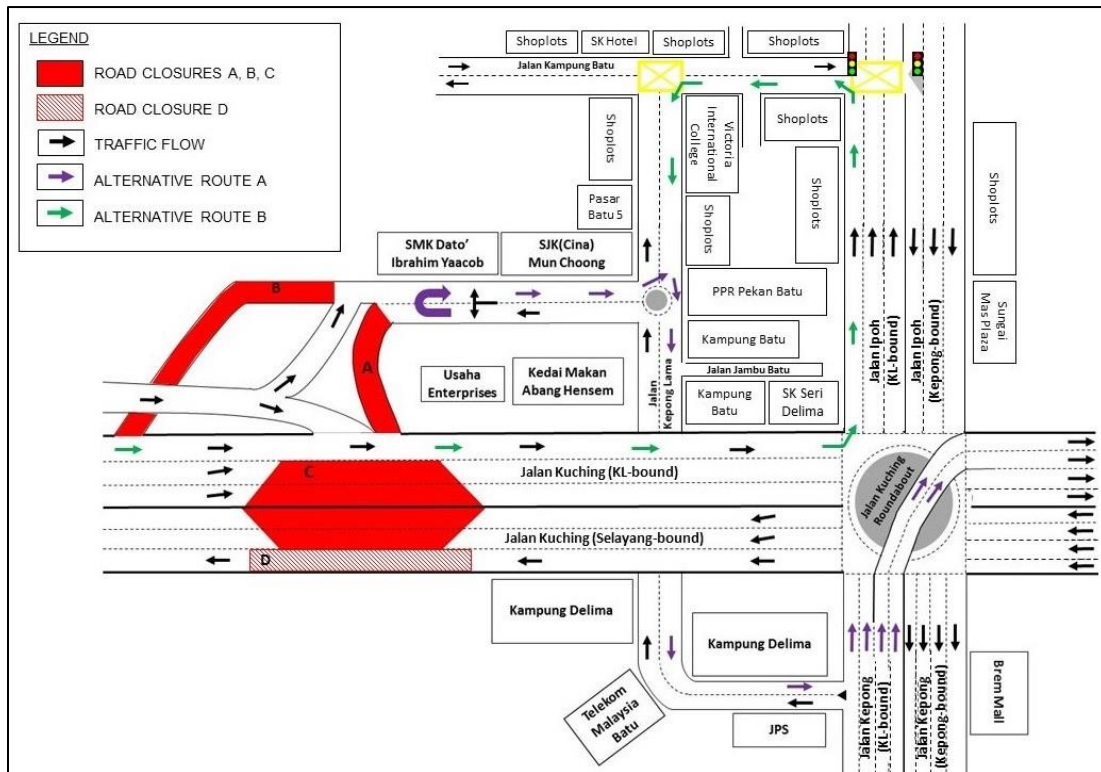
The traffic management plan involves the following closures:

Closure A: Slip road closure opposite Sekolah Menengah Kebangsaan Dato' Ibrahim Yaacob leading towards Jalan Kuching (KL-bound). During the closure, motorist heading to the slip road will have to U-turn in front of Sekolah Menengah Kebangsaan Dato' Ibrahim Yaacob, turn right to Jalan Kepong Lama and head towards Jalan Kepong (KL-bound). Motorists then can proceed to take the flyover to connect to Jalan Kuching (KL-bound), as indicated by **PURPLE** arrows in the map.

Closure B: Slip road closure heading to Sekolah Menengah Kebangsaan Dato' Ibrahim Yaacob from Jalan Kuching (KL-bound). During the closure, motorists will have to head straight to Jalan Kuching roundabout and take the first exit to Jalan Ipoh (KL-bound). Motorist then need to turn left at the traffic light to Jalan Kampung Batu, followed by another left turn after Victoria International College, heading towards Jalan Kepong Lama, as indicated by **GREEN** arrows in the map.

Closure C: Median lane and fast lane closure along Jalan Kuching (KL-Bound & Selayang-Bound) for a stretch of 180 metres. This closure is temporary and at any one time there will be one (1) lane available for motorists.

Closure D: Slow lane closure along Jalan Kuching (Selayang-Bound) for a stretch of 180 metres. This closure is temporary and at any one time there will be one (1) lane available for motorists.



MAP 3 : CONTINUATION OF NIGHT LANE CLOSURES ALONG JALAN KUCHING & SLIP ROAD OPPOSITE SEKOLAH MENENGAH KEBANGSAAN DATO' IBRAHIM YAACOB

For media enquiries, please contact:

Juliet Choong Wai Gaik
Leanne Ann Susau

Tel: +6012 601 0318
Tel: +603 7493 3832

julietchoong@ijm.com
leanne@mgjv-kvmrt.com.my

MMC GAMUDA KVMRT (PDP SSP) SDN BHD (1117100-V)
Block A, Level 17, Menara Mustapha Kamal, PJ Trade Centre
No 8, Jalan PJU 8/8A, Bandar Damansara Perdana, 47820 Petaling Jaya
Selangor Darul Ehsan, Malaysia
T: +603-7494 2222 F: +603-7727 0222 www.mymrt.com.my