

TRAFFIC ANNOUNCEMENT
UPDATES ON TRAFFIC MANAGEMENT PLAN FOR MRT SSP CONSTRUCTION ALONG
JALAN KUALA SELANGOR, CYBERJAYA AND PUTRAJAYA
19 MAY 2017

1. CONTINUATION OF LANE CLOSURES ALONG JALAN KUALA SELANGOR (SUNGAI BULOH-BOUND AND KEPONG-BOUND)

Date	23 May 2017 - 22 June 2017
Time	24 hours
Duration	1 month
Reason	To facilitate loading/unloading material and open guard rail, site clearing and tree cutting, mapping and piloting, utilities relocation, temporary works - sheet pile and earth work, soil investigation, road widening and diversion, piling and pile cap, 33kv TNB cable relocation for MRT Construction Works

To facilitate our construction works, there will be continuation of lane closures along Jalan Kuala Selangor (Sungai Buloh-bound and Kepong-bound) from **23 May 2017 to 22 June 2017, intermittently.**

The traffic management plan involves the following closures:

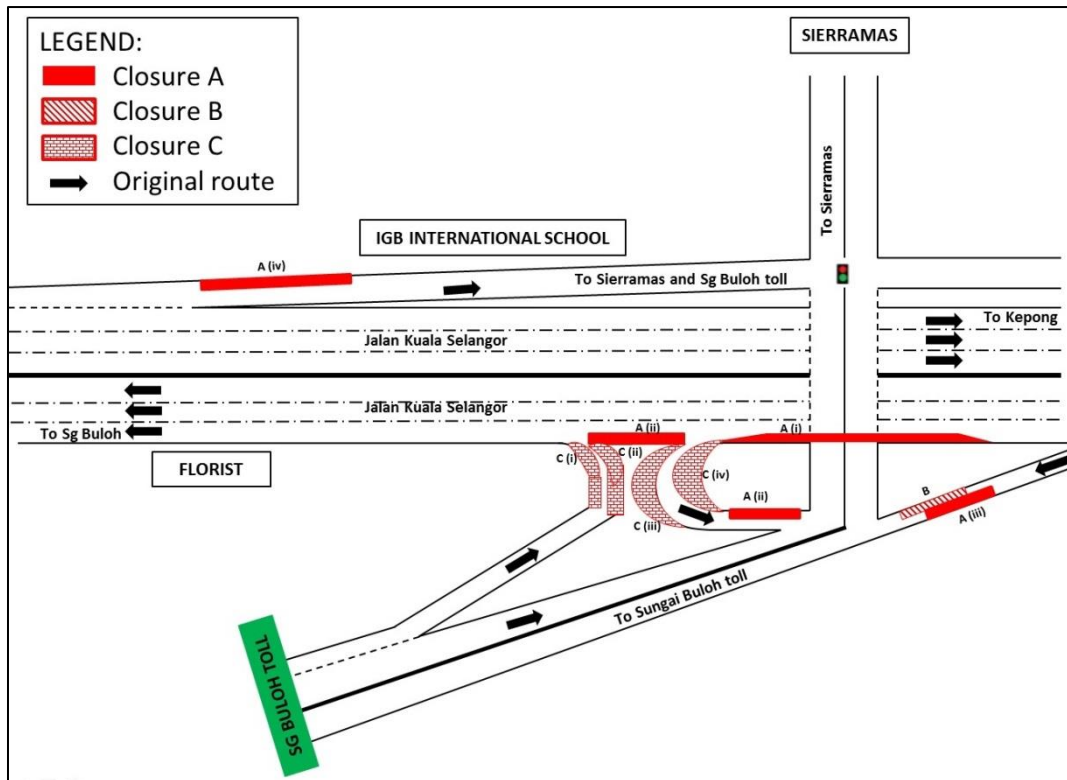
Closure A (24 hours):

- i. Left-most lane closure along Jalan Kuala Selangor (Sungai Buloh-bound) at KM47 before the ramp up to Sierramas.
- ii. Left-most lane closure along Jalan Kuala Selangor (Sungai Buloh-bound) after the ramp up to Sierramas for a stretch 100 metres; Left lane closure on the ramp up to Sierramas for a stretch 100 metres
- iii. Left lane closure towards Sungai Buloh toll for a stretch of 100 metres.
- iv. Left lane closure on the ramp up to Sierramas and IGB International School (Kepong-bound) for a stretch of 100 metres.

Closure B (24 hours): Right lane closure towards Sungai Buloh toll for a stretch of 100 metres. During this closure, Closure A (iii) will not take place.

Closure C (10pm – 6am):

- i. Partial left lane closure after Sungai Buloh toll before joining into Jalan Kuala Selangor (Sungai Buloh-bound) for a stretch of 80 metres.
- ii. Partial right lane closure after Sungai Buloh toll before joining into Jalan Kuala Selangor (Sungai Buloh-bound) for a stretch of 80 metres.
- iii. Partial right lane closure on the ramp up to Sierramas for a stretch 50 metres.
- iv. Partial left lane closure on the ramp up to Sierramas for a stretch of 50 metres.



**MAP 1 : CONTINUATION OF LANE CLOSURES ALONG
JALAN KUALA SELANGOR (SUNGAI BULOH-BOUND AND KEPONG-BOUND)**

2. LANE CLOSURES BY STAGES ALONG PERSIARAN APEC (NORTH-BOUND AND SOUTH-BOUND)

Date	22 May 2017 – 11 July 2017
Time	8am – 5pm & 8am – 1pm
Duration	1 month, 19 days
Reason	To facilitate site clearing, piloting, soil investigation, relocation of utilities, landscape and road widening for MRT construction works

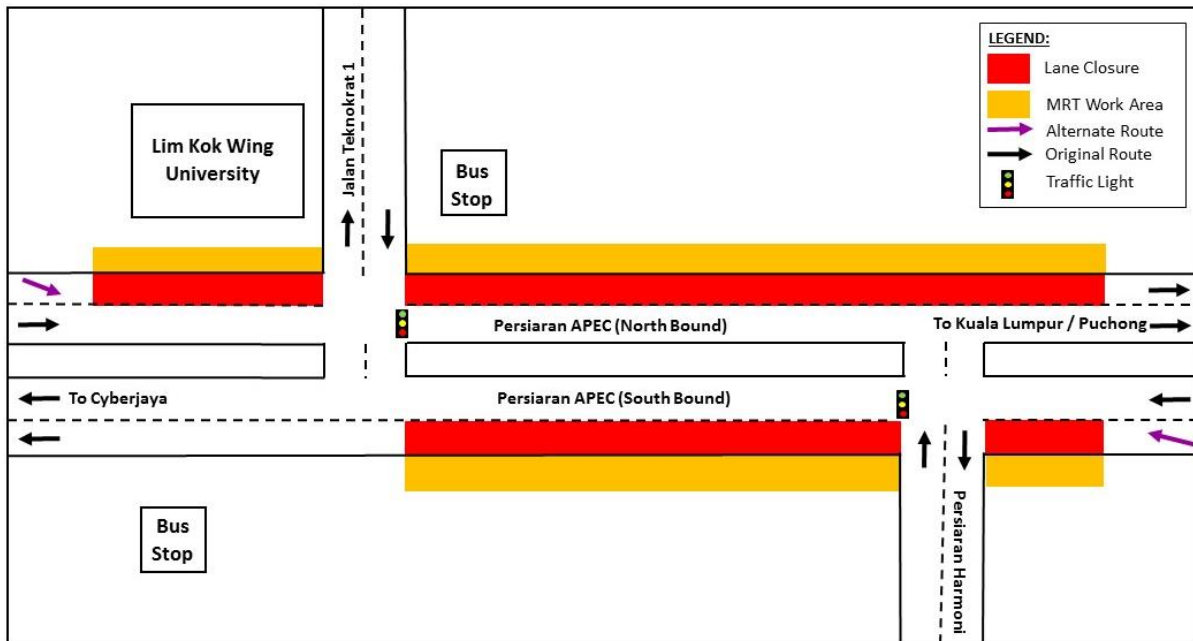
There will be a long term lane closures along Persiaran APEC (North-bound and South-bound) for a stretch of 600 metres from **22 May 2017 to 11 July 2017** at the following time:

- **Monday to Friday: 8.00am - 5.00pm**
- **Saturday: 8.00am - 1.00pm**

The traffic management plan involves the following stages:

Stage 1

- Left lane closures along Persiaran APEC (both bounds) for road widening works. During these closures, motorists will be diverted to use the right lane (as indicated in **PURPLE** arrows).

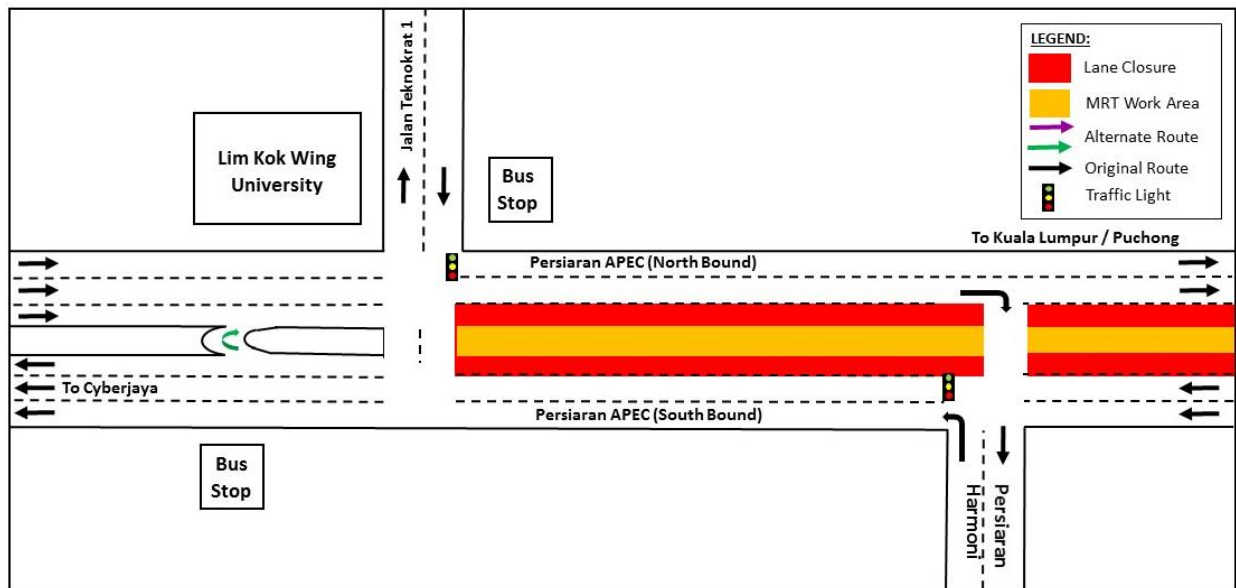


MAP 2 (a) : LANE CLOSURES BY STAGES ALONG PERSIARAN APEC (NORTH-BOUND AND SOUTH-BOUND)

The closures will be implemented intermittently and at any one time there will be one (1) lane made available for motorists.

Stage 2

- Right lane closures along Persiaran APEC for both bounds. During these closures, motorists will be diverted to use the middle lane.
- Permanent closure of right turning to Kuala Lumpur/Puchong from Persiaran Harmoni. During this closure, motorists from Persiaran Harmoni will only be able to turn left, proceed straight and make the U-Turn in front of Lim Kok Wing to go to Kuala Lumpur / Puchong as indicated in GREEN arrows). The U-Turn will be made available upon completion of Stage 1.



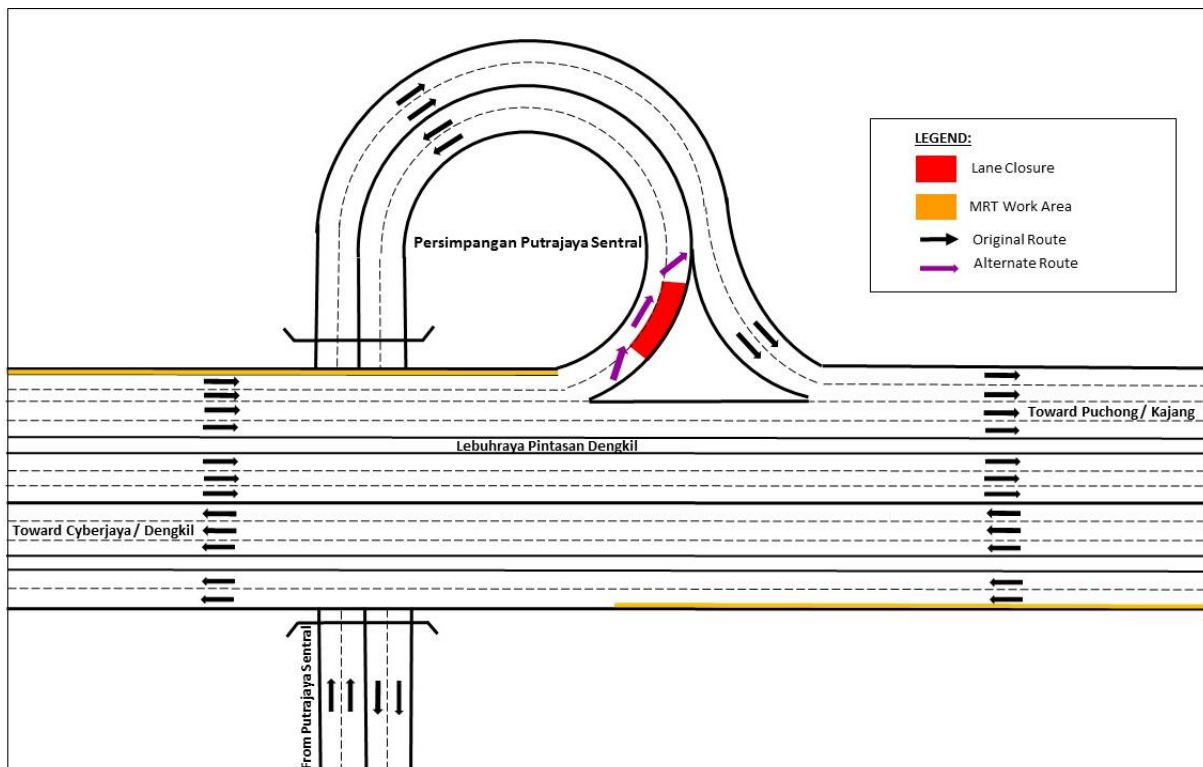
MAP 2 (b) : LANE CLOSURES BY STAGES ALONG PERSIARAN APEC (NORTH-BOUND AND SOUTH-BOUND)

3. CONTINUATION OF LANE CLOSURE ALONG LEBUHRAYA PINTASAN DENGKIL FT29, PUTRAJAYA (NORTH-BOUND AND SOUTH-BOUND)

Date	24 May 2017 - 23 July 2017
Time	7:00am to 7:00pm & 8:00pm to 6:00am
Duration	2 months
Reason	To facilitate mobilization of machineries, site clearing, soil investigation, piloting, road widening and pier construction for MRT Project

There will be continuation of lane closure along Lebuhraya Pintasan Dengkil FT29 (North-bound and South-bound) from **24 May 2017 to 23 July 2017, 7am - 7pm and 8pm - 6am daily**. Following are the traffic management plan that will take place:

- Right lane closure on the ramp going down to Putrajaya Sentral (Persimpangan Putrajaya Sentral).
- During this period, there will also be closure of motorcycle lane to facilitate the pier construction along Persimpangan Putrajaya Sentral. At the closure stretch, motorist using the motorcycle lane will be diverted to slow lane. All other lanes along Lebuhraya Pintasan Dengkil (FT29), Putrajaya will not be affected.



MAP 3 : CONTINUATION OF LANE CLOSURE ALONG LEBUHRAYA PINTASAN DENGKIL FT29, PUTRAJAYA (NORTH-BOUND AND SOUTH-BOUND)

For media enquiries, please contact:

Mohd Sofie Hassan **(Item 1)**

Tel: +6019 228 3004

sofie@sunway.com.my

Mohd Hisham Abu Bakar **(Item 2-3)**

Tel: +6017 447 2767

hisham.bakar@mrcb.com

Leanne Ann Susau **(Item 1-3)**

Tel: +603 7493 3832

leanne@mgjvkvmrt.com.my

MMC GAMUDA KVMRT (PDP SSP) SDN BHD (1117100-V)
Block A, Level 17, Menara Mustapha Kamal, PJ Trade Centre
No 8, Jalan PJU 8/8A, Bandar Damansara Perdana, 47820 Petaling Jaya
Selangor Darul Ehsan, Malaysia
T: +603-7494 2222 F: +603-7727 0222 www.mymrt.com.my