

TRAFFIC ANNOUNCEMENT
UPDATES ON TRAFFIC MANAGEMENT PLAN FOR MRT SSP CONSTRUCTION ALONG
JALAN KUALA SELANGOR AND PUTRAJAYA
27 FEBRUARY 2017

1. CONTINUATION OF LONG-TERM LANE CLOSURES FROM KM47 TO KM52 ALONG JALAN KUALA SELANGOR (SUNGAI BULOH-BOUND AND KEPONG-BOUND)

Date	01 March 2017 - 31 May 2017
Time	10pm – 6am
Duration	3 months
Reason	To facilitate loading/unloading material and open guard rail, site clearing and tree cutting, piloting and mapping, utilities relocation, temporary works (sheet pile and earth work), bore piling work, pile cap, and survey works for MRT construction

There will be a continuation of long-term one lane closure by stages for a stretch of 500 metres along Jalan Kuala Selangor (Sungai Buloh-bound and Kepong-bound) from **1 March 2017 to 31 May 2017, 10pm - 6am intermittently**.

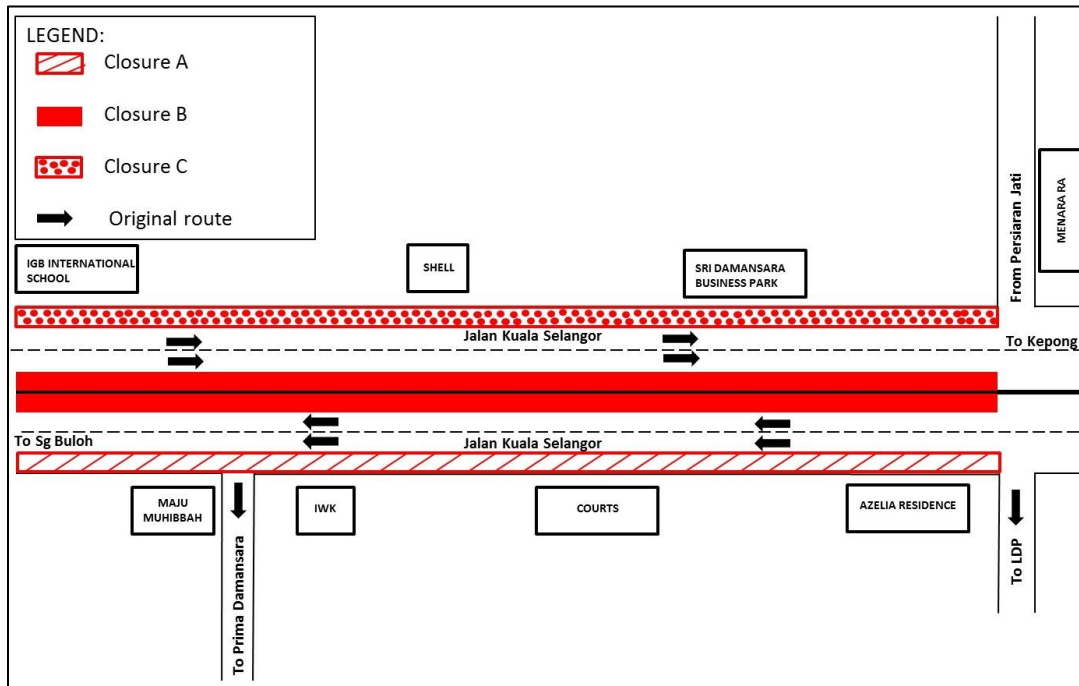
The traffic management plan involves the following closures:

Closure A: **Left-most lane closure along Jalan Kuala Selangor (Sungai Buloh-bound).**

Closure B: **Right-most lane closure along Jalan Kuala Selangor (Sungai Buloh-bound and Kepong-bound).**

Closure C: **Left-most lane closure along Jalan Kuala Selangor (Kepong-bound).**

The closures are in stages and at any one time there will be two (2) lanes available for motorists on both bounds.



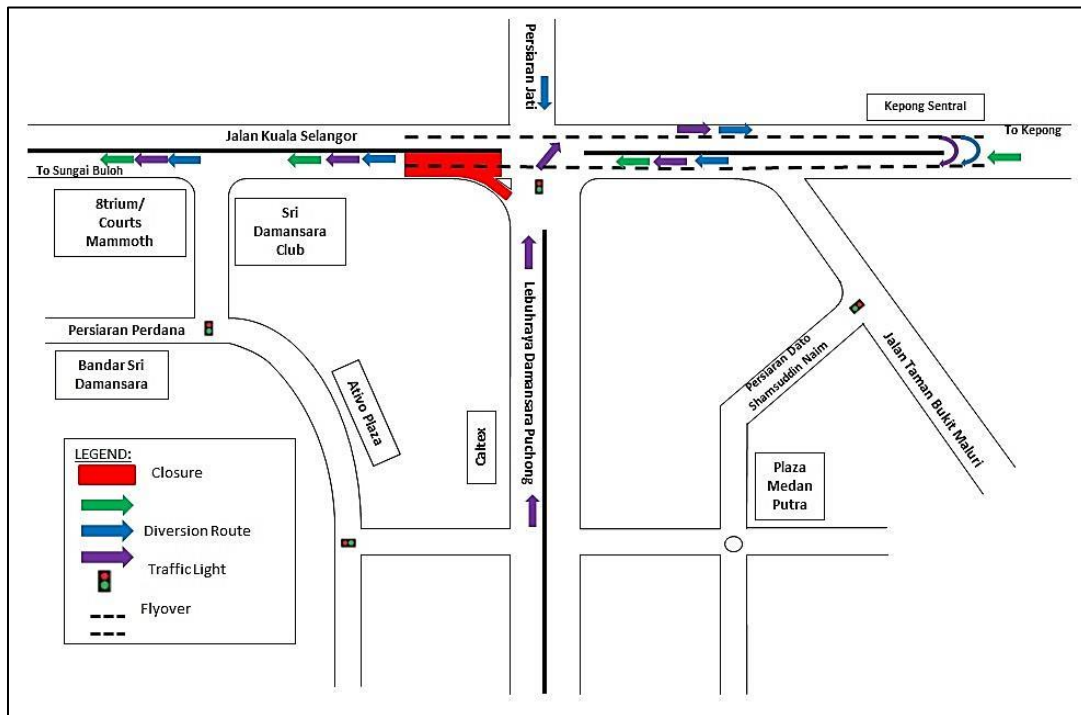
MAP 1 : CONTINUATION OF LONG-TERM LANE CLOSURES FROM KM47 TO KM52 ALONG JALAN KUALA SELANGOR (SUNGAI BULOH-BOUND AND KEPONG-BOUND)

2. CONTINUATION OF SLIP ROAD CLOSURE TO JALAN KUALA SELANGOR FROM LEBUHRAYA DAMANSARA PUCHONG (SUNGAI BULOH-BOUND)

Date	01 March 2017 - 31 March 2017
Time	10:00PM – 6:00AM
Duration	1 month 10 days
Reason	To facilitate survey works, mapping and piloting and utilities relocation for MRT construction works

There will be a continuation of slip road closure to Jalan Kuala Selangor from Lebuhraya Damansara Puchong (LDP) from **1 March 2017 – 31 March 2017, 10:00PM-6:00AM daily**. During the closure, the following diversions will take place:

- **Motorists from LDP heading to Sungai Buloh** can turn right at the LDP/DUKE 2 Interchange traffic light to connect to Jalan Kuala Selangor (Kepong-bound) and make a U-Turn after Kepong Sentral KTM Station underneath the MRR2 flyover before joining the ramp up to Jalan Kuala Selangor (Sungai Buloh-bound) (as indicated in **PURPLE** arrows in map).
- **Motorists from Persiaran Jati heading to Sungai Buloh** will be diverted to turn left to Jalan Kuala Selangor (Kepong-bound) and then make a U-Turn after Kepong Sentral KTM Station underneath the MRR2 flyover before joining the ramp up to Jalan Kuala Selangor (Sungai Buloh-bound) (as indicated in **BLUE** arrows in map).
- **Motorists from Kepong heading to Sungai Buloh** are advised to use the ramp up to Jalan Kuala Selangor (Sungai Buloh-bound) (as indicated in **GREEN** arrows in map).



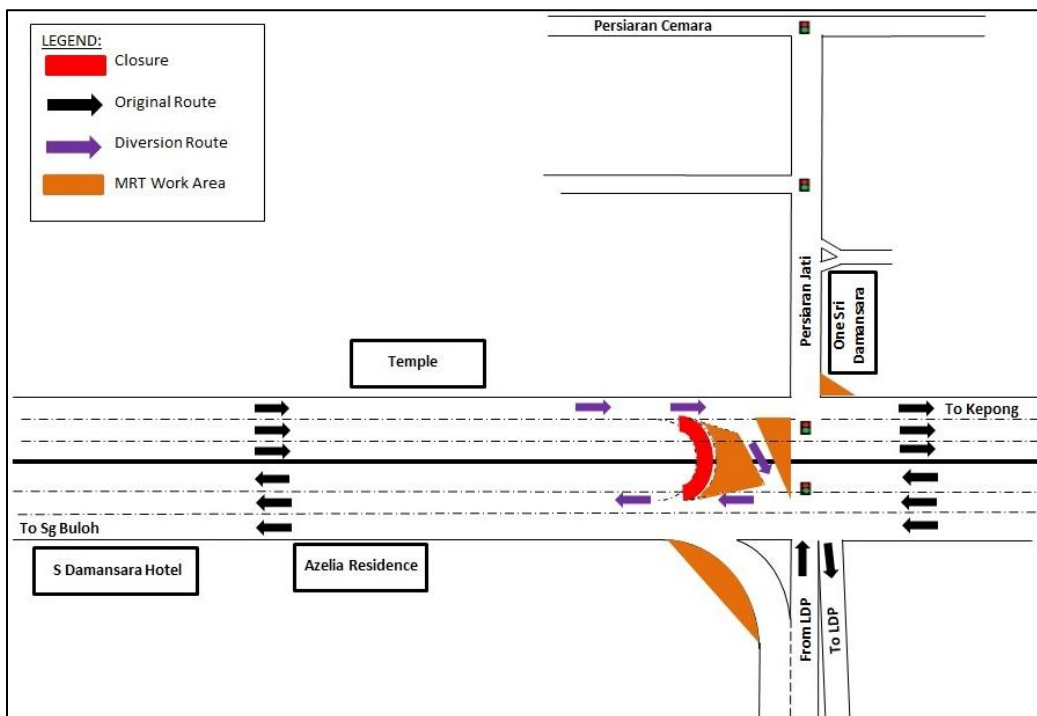
MAP 2 : CONTINUATION OF SLIP ROAD CLOSURE TO JALAN KUALA SELANGOR FROM LEBUHRAYA DAMANSARA PUCHONG (SUNGAI BULOH-BOUND)

3. CONTINUATION OF U-TURN CLOSURE AT LDP AND DUKE 2 INTERCHANGE (JALAN KUALA SELANGOR)

Date	02 March 2017 – 01 June 2017
Time	24 hours
Duration	3 months
Reason	To facilitate traffic diversion, site clearing, mapping and piloting, road widening and utilities relocation

There will be continuation of U-Turn closure at KM52 of Lebuhraya Damansara Puchong (LDP) and DUKE 2 Interchange from **2 March 2017 - 1 June 2017, 24 hours daily**.

Motorists on Kepong-bound wanting to head back to Sungai Buloh will be diverted straight and make a U-Turn at the traffic light to LDP (as indicated in **PURPLE** arrows in map)



MAP 3 : CONTINUATION OF U-TURN CLOSURE AT LDP AND DUKE 2 INTERCHANGE (JALAN KUALA SELANGOR)

4. LANE CLOSURES BY STAGES AT PERSIMPANGAN PUTRAJAYA SENTRAL

Date	01 March 2017 - 31 March 2017
Time	9:00am to 10:00pm & 7.00am to 10.00pm
Duration	1 Month
Reason	To facilitate road widening, traffic diversion, piloting, installation of sheet pile, TNB & CCTV relocation for MRT construction work

There will be lane closures along Lebuhraya Pintasan Dengkil heading towards Persimpangan Putrajaya Sentral from **1 March 2017 to 31 March 2017**, by stages at the following time:

- **Monday to Friday: 9.00am – 10.00pm**
- **Saturday, Sunday and Public Holidays: 7.00am – 10.00pm**

The traffic management plan involves the following stage:

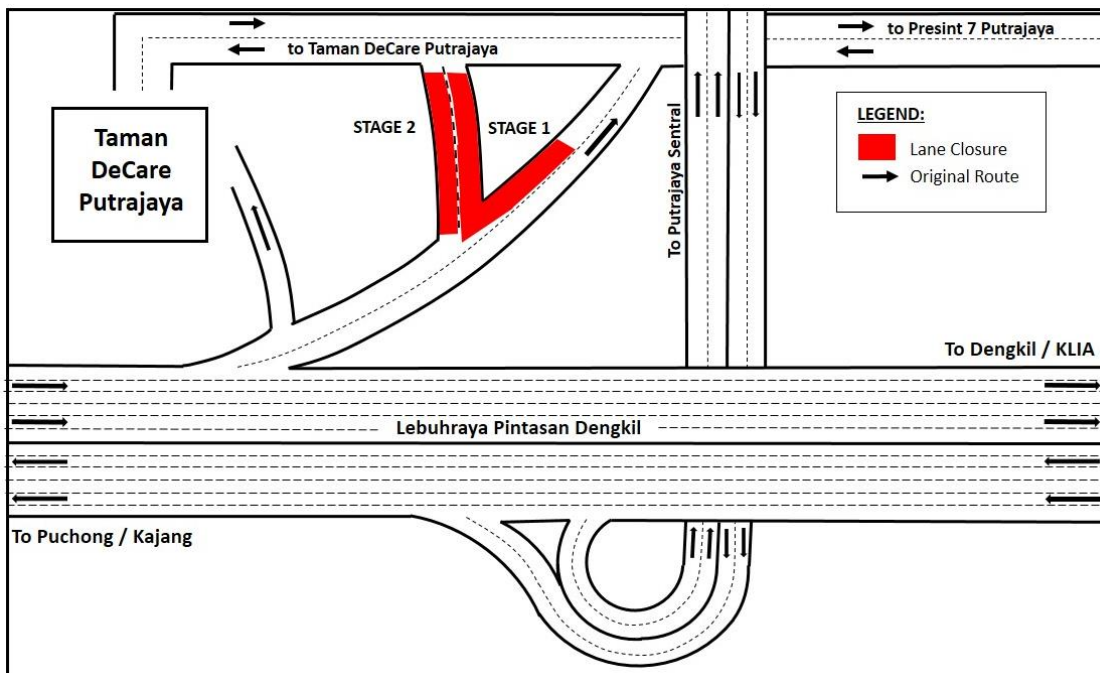
Stage 1

- Right lane closure of the ramp going down to Taman DeCare Putrajaya
- Left lane closure heading towards Persimpangan Putrajaya Sentral

Stage 2

- Left lane closure of the ramp going down to Taman DeCare Putrajaya

The closures will be implemented by stages and at any one time there will be one (1) lane made available for motorists. All other lanes along Lebuhraya Pintasan Dengkil will not be affected.



MAP 4 : LANE CLOSURES BY STAGES AT PERSIMPANGAN PUTRAJAYA SENTRAL

For media enquiries, please contact:

Mohd Sofie Hassan **(Item 1 - 3)**

Mohd Hisham Abu Bakar **(Item 4)**

Leanne Ann Susau **(Item 1-4)**

Tel: +6019 228 3004

Tel: +6017 447 2767

Tel: +603 7493 3832

sofie@sunway.com.my

hisham.bakar@mrcb.com

leanne@mgjv-kvmrt.com.my

MMC GAMUDA KVMRT (PDP SSP) SDN BHD (1117100-V)

Block A, Level 17, Menara Mustapha Kamal, PJ Trade Centre

No 8, Jalan PJU 8/8A, Bandar Damansara Perdana, 47820 Petaling Jaya

Selangor Darul Ehsan, Malaysia

T: +603-7494 2222 F: +603-7727 0222 www.kvmrt.com.my