

TRAFFIC ANNOUNCEMENT
UPDATES ON TRAFFIC MANAGEMENT PLAN FOR MRT CONSTRUCTION
AT CHERAS KAJANG HIGHWAY
(KAJANG AND KUALA LUMPUR BOUND)
17 DECEMBER 2016

1. CONTINUATION OF LANE CLOSURE AT KM 14.4 UNTIL KM 14.8 ON CHERAS KAJANG HIGHWAY (KAJANG AND KUALA LUMPUR BOUND)

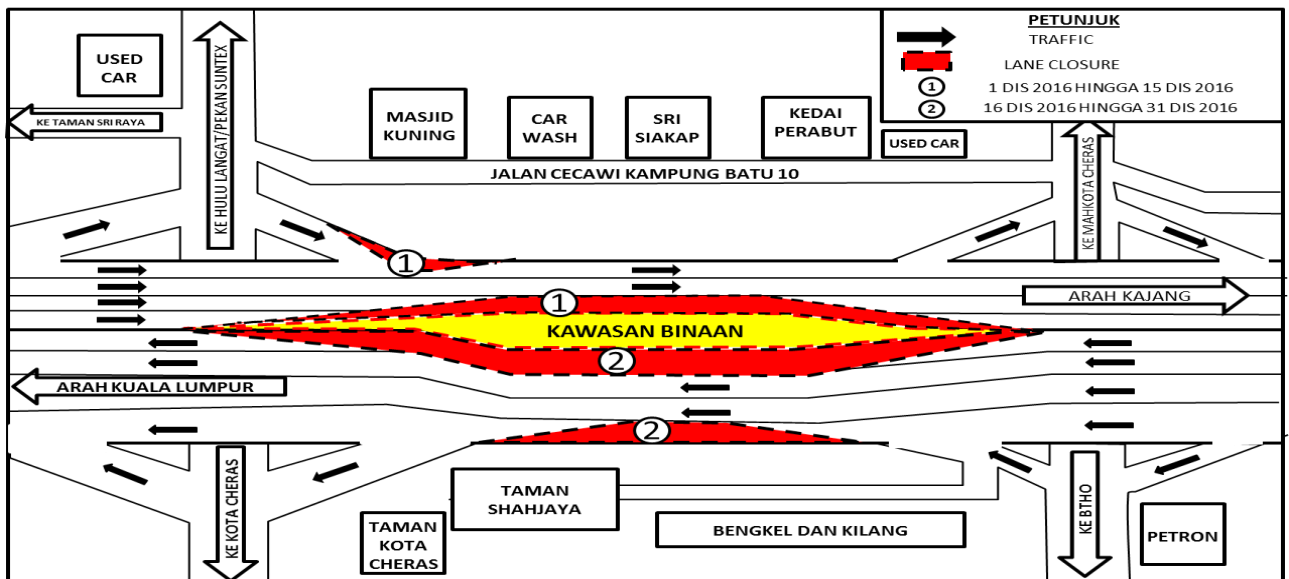
Date	18 December 2016 – 31 December 2016
Time	10:00PM – 5:00AM
Duration	13 nights
Reasons	To facilitate reinstatement of street lights, installation of guard rail, construction of kerbs and road resurfacing works.

There will be a continuation of lane closures at KM 14.4 until KM14.8 on the Cheras-Kajang Highway from **18 December 2016 – 31 December 2016 for 24 Hours.**

Closure 1 – Kajang Bound (18 December 2016- 24 December 2016)

Closure 2 – Kuala Lumpur Bound (24 December 2016 – 31 December 2016)

During this closure, **FOUR** lanes will be reduced to **TWO** lanes for 400 metres for both bounds.



MAP 1: CONTINUATION OF LANE CLOSURE AT KM 14.4 UNTIL KM 14.8 ON CHERAS KAJANG HIGHWAY (KAJANG AND KUALA LUMPUR BOUND)

2. CONTINUATION OF SLIP ROAD CLOSURE AT THE EXIT 702 AND EXIT 703, CHERAS KAJANG HIGHWAY

Date	18 December 2016 – 31 December 2016
Time	10:00PM until 5:00AM
Duration	13 Nights
Reasons	To facilitate the construction of Taman Suntex MRT Station and Sri Raya MRT Station and road resurfacing works

There will be a continuation of slip road closures at Exit 702 and Exit 703 (Kajang-bound and Kuala Lumpur-bound), Cheras-Kajang Highway from **18 December 2016 – 31 December 2016** starting **10:00PM – 5:00AM**. These closures **will not be conducted simultaneously**.

Closure A (Exit 702, Hulu Langat Interchange, Kajang Bound)

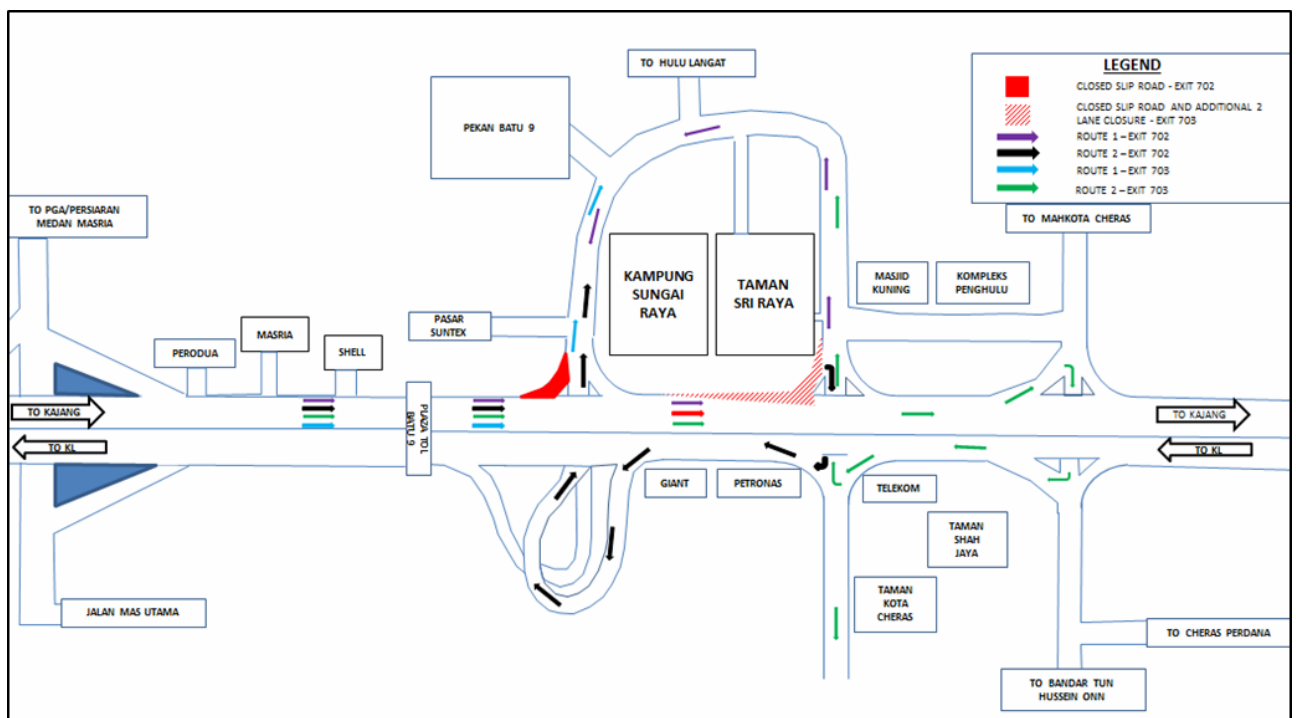
- Motorists from Kuala Lumpur heading towards Hulu Langat/Pekan Batu 9 will have to use Exit 703 (TELEKOM Interchange) entering jalan Hulu Langat and proceed to Pekan Batu 9/Hulu Langat/Taman Suntex as indicated in **PURPLE** in the appended map,

OR

- Make a U-Turn at Exit 703 (entering Cheras-Kajang Highway – KL Bound) and take Exit 702 Interchange entering Pasar Suntex/Pekan Batu 9 as indicated in **BLACK** in the appended map.

Closure B (Exit 703, Telekom Interchange, Kajang Bound)

- Motorists from Kuala Lumpur heading towards Pekan Batu 9/ Jalan Cheras / Hulu Langat will have to turn left at Exit 702 as indicated in **BLUE** in the map.
- Motorists from Kuala Lumpur heading towards Taman Kota Cheras will be directed to make a U-turn at Bandar Tun Hussien Onn Interchange (Exit 704) and use slip road at Exit 703 (Taman Kota Cheras-bound) as indicated in **GREEN** in the appended map



MAP 2: CONTINUATION OF SLIP ROAD CLOSURE AT THE EXIT 702 AND EXIT 703, CHERAS-KAJANG HIGHWAY (KAJANG – BOUND AND KUALA LUMPUR-BOUND)

3. CONTINUATION OF LANE CLOSURE AT EXIT 702 – HULU LANGAT INTERCHANGE

Date	18 December 2016 – 31 December 2016
Time	10:00PM until 5:00AM
Duration	13 Nights
Reasons	To facilitate reinstatement works at Taman Suntex MRT Station

A lane closure and a partial slip road closure will be implemented at the Exit 702 – Hulu Langat Interchange from **18 December 2016 - 31 December 2016** starting **10:00PM - 5:00AM**.

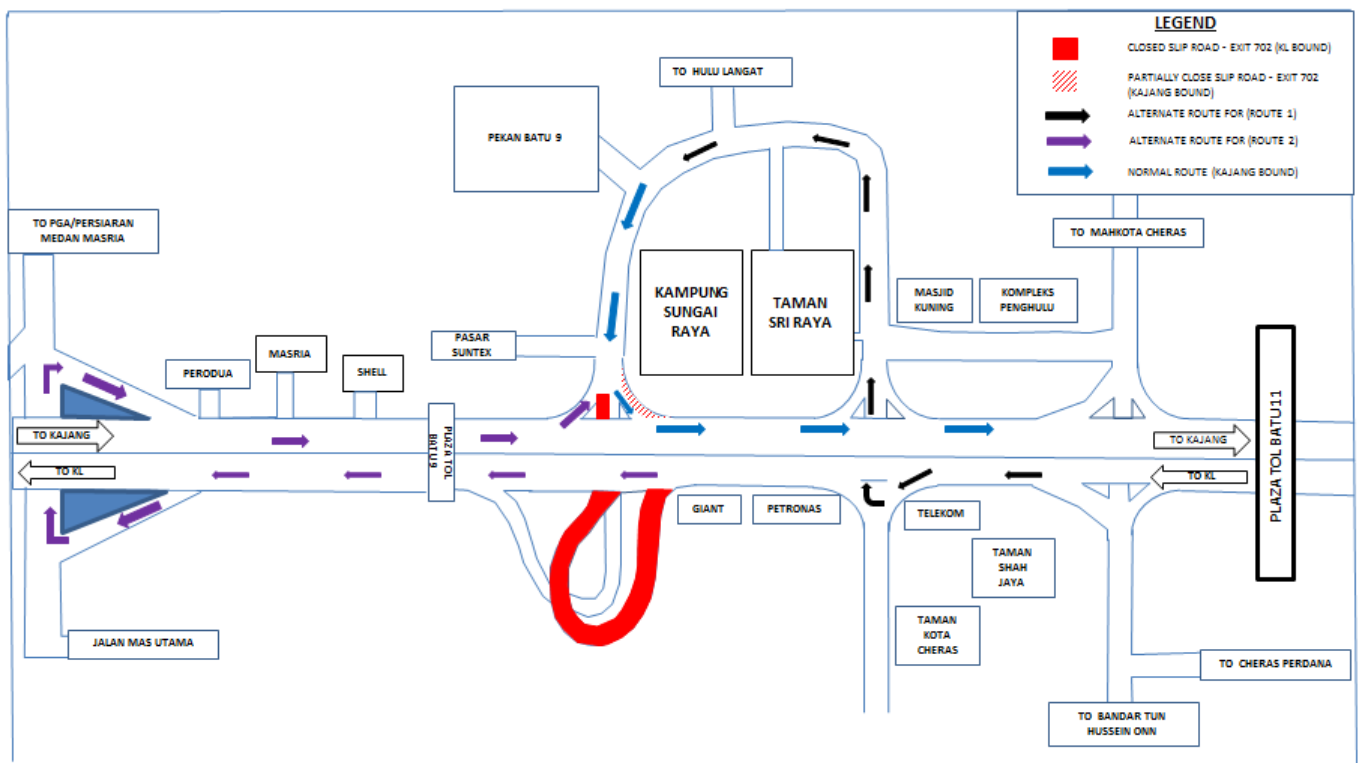
A. Closure at Exit 702, Hulu Langat Interchange (Kuala Lumpur Bound) - Under the flyover of Exit 702 -Hulu Langat Interchange entering Pasar Suntex/Hulu Langat/Pekan Batu 9 (from Kajang).

- During this closure, Motorists heading to Pasar Suntex/Hulu Langat/Pekan Batu 9 (KL-Bound) have to take Exit 703 – TELEKOM Interchange and turn right heading to Hulu Langat/Pekan Batu 9 as indicated in **BLACK** in the appended map.

OR

- Motorists can make a U-Turn at Exit 701 PGA Interchange and take the slip road at Exit 702 – Hulu Langat Interchange heading to Hulu Langat/Pekan Batu 9 as indicated in **PURPLE** in the appended map.

B. Partial slip road closure from Pasar Suntex heading to Kajang (entering Cheras – Kajang Highway). During this closure one lane will be made available for motorists.

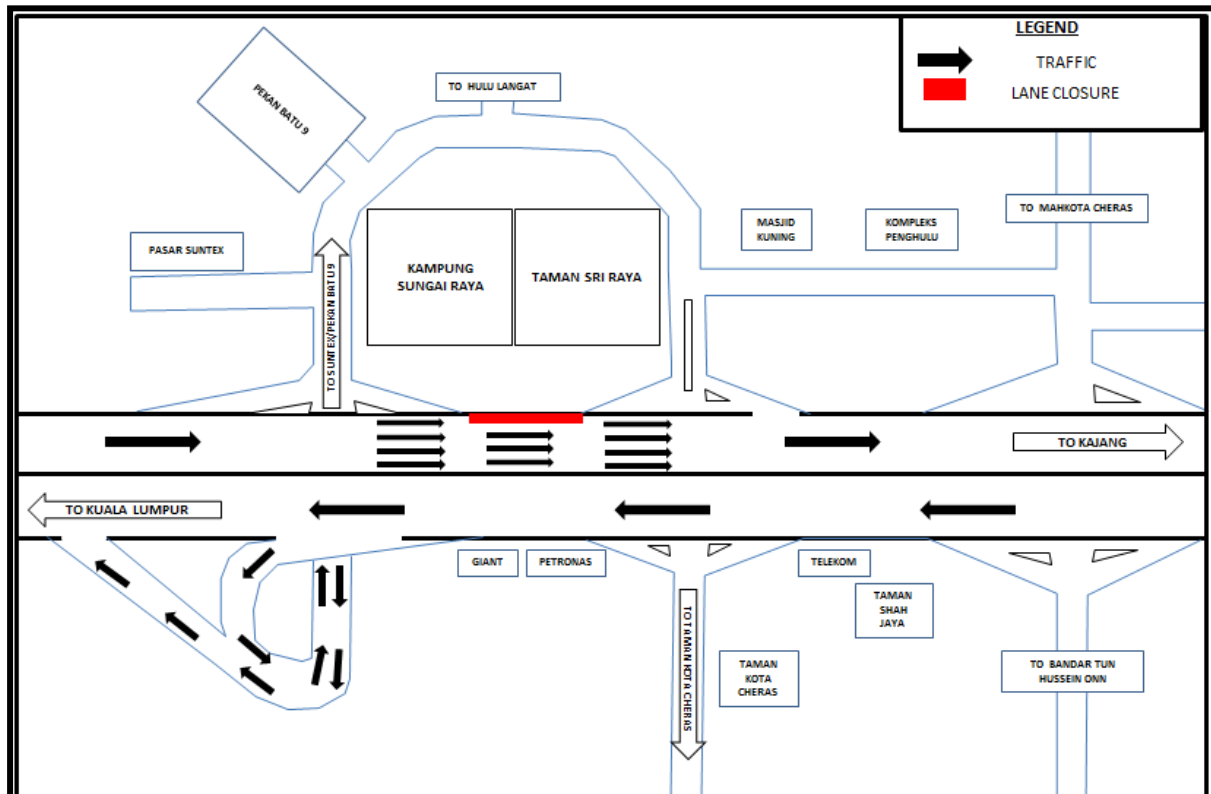


MAP 3: LANE CLOSURE AT EXIT 702 – HULU LANGAT INTERCHANGE

4. CONTINUATION OF PARTIAL LANE CLOSURE AT KM 13.3 UNTIL KM 13.6 CHERAS KAJANG HIGHWAY (KAJANG BOUND)

Date	18 December 2016 – 31 December 2016
Time	10:00PM until 5:00AM
Duration	18 Nights
Reasons	To facilitate pier painting works and road resurfacing works

There will be a continuation of one-lane closure at Cheras – Kajang Highway (Kajang-Bound) on from **18 December 2016 – 31 December 2016** between **10:00PM – 5:00AM** stretching from KM 13.3 until KM 13.6 for 300 metres (nearby Kampong Sungai Raya). During this closure, **THREE LANES** will remain open for motorist heading to Kajang from Kuala Lumpur.



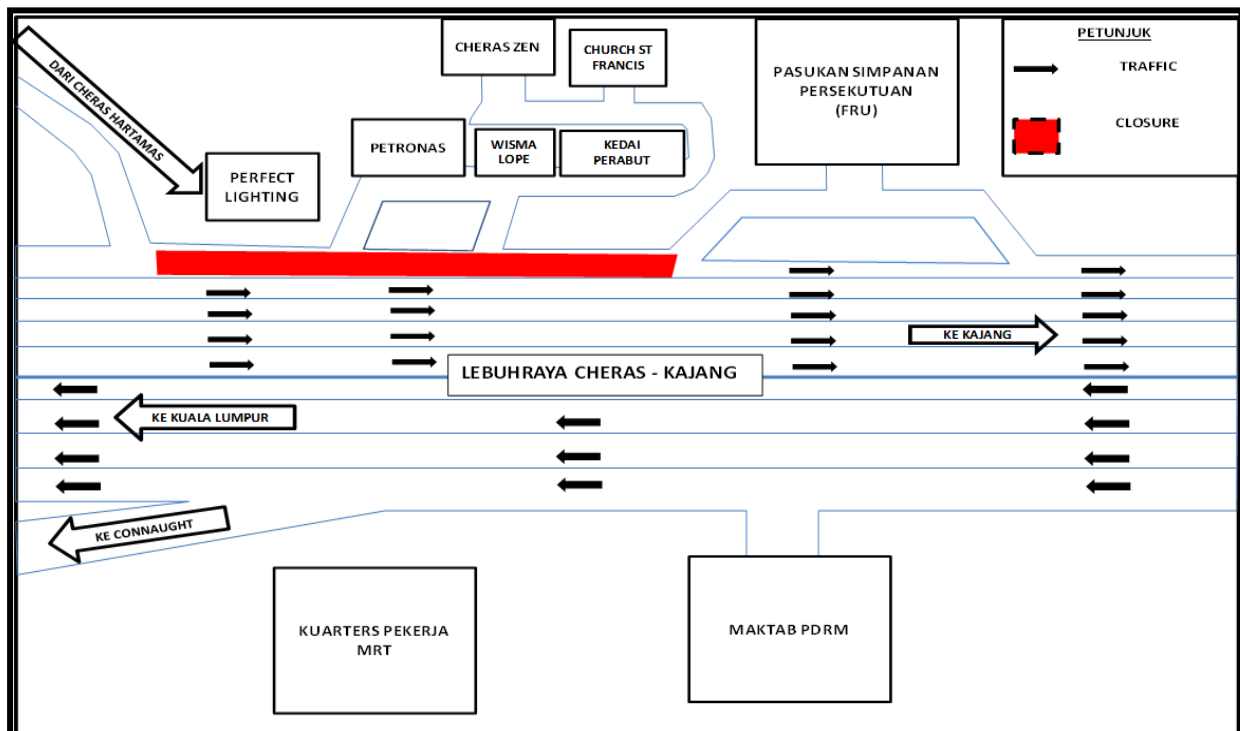
MAP 4: CONTINUATION OF ONE-LANE CLOSURE AT KM 13.3 UNTIL KM 13.6 CHERAS KAJANG HIGHWAY (KAJANG BOUND)

5. CONTINUATION OF ONE LANE CLOSURE AT KM 10.7 UNTIL KM 10.12 ON CHERAS KAJANG HIGHWAY (KAJANG BOUND)

Date	18 December 2016 – 31 December 2016
Time	10:00PM until 5:00AM
Duration	13 Nights
Reasons	To facilitate pier painting works, reinstatement of street light and road resurfacing works

There will be continuation of a one-lane closure at the Cheras – Kajang Highway (Kajang Bound) from KM 10.7 until KM 10.12 for the stretch of 500 metres (from Cheras Hartamas entering Cheras – Kajang Highway – Kajang Bound until Kedai Perabot Batu 7, Cheras).

During this closure, **FOUR lanes** will remain open for motorists heading to Kajang from Kuala Lumpur.



MAP 5: CONTINUATION OF ONE LANE CLOSURE AT KM 10.7 UNTIL KM 10.12 ON CHERAS KAJANG HIGHWAY (KAJANG BOUND)

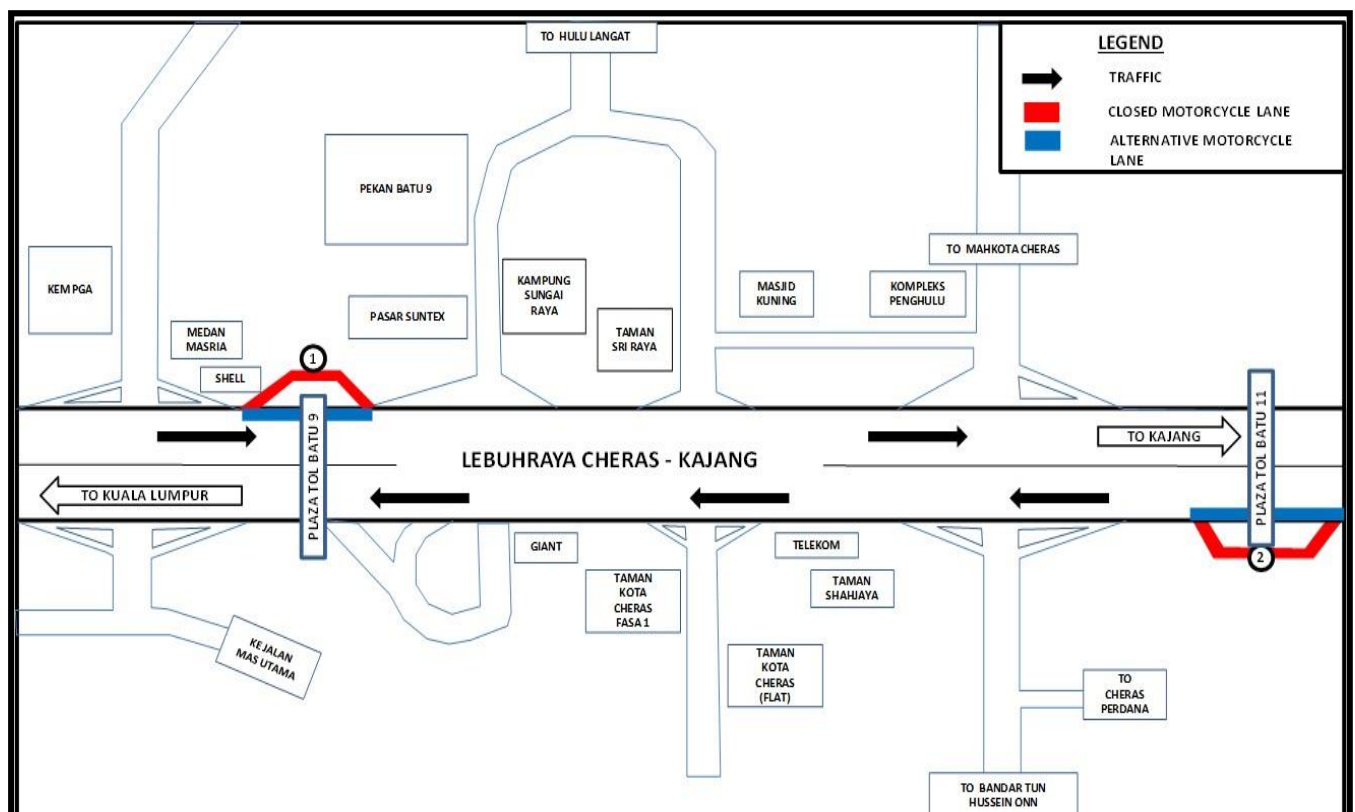
6. CONTINUATION OF MOTORCYCLE LANE CLOSURE AT BATU 9 & BATU 11 TOLLBOOTH OF CHERAS – KAJANG HIGHWAY (KUALA LUMPUR & KAJANG BOUND) (INTERMITTENT)

Date	18 December 2016 – 31 December 2016
Time	9:00AM – 4:00PM
Duration	13 Days
Reasons	To facilitate works at the BTHO MRT Station

There will be a continuation of closure motorcycle lane closure at Batu 9 & Batu 11 Tollbooth on the Cheras – Kajang Highway (Kuala Lumpur & Kajang-bound) from **18 December 2016 – 31 December 2016** starting from **9:00AM – 4:00PM**. The closures will be as follow:

Closure 1: Closure of motorcycle lane at the Batu 9 Tollbooth of Cheras – Kajang Highway (Kajang-bound). During this closure, all motorcyclists are advised to use the left-most lane near the toll booth as indicated **BLUE** in the appended map.

Closure 2: Closure of motorcycle lane at the Batu 11 Tollbooth of Cheras – Kajang Highway (Kuala Lumpur-bound) During this closure, motorcyclist are advised to use the left-most lane near the toll booth as an alternate route (as indicated **BLUE**).



MAP 6: CONTINUATION OF MOTORCYCLE LANE CLOSURE AT BATU 9 & BATU 11 TOLLBOOTH OF CHERAS – KAJANG HIGHWAY (KUALA LUMPUR & KAJANG BOUND) (INTERMITTENT)

7. CONTINUATION OF PARTIAL LANE CLOSURE AT EXIT 701 – PGA INTERCHANGE CHERAS KAJANG HIGHWAY (KAJANG BOUND)

Date	18 December 2016 – 31 December 2016
Time	10:00PM until 5:00AM
Duration	13 Nights
Reasons	To facilitate pier painting works, reinstatement of street light and road resurfacing works

There will be a partial lane closure at Exit 701 at the PGA Interchange (Kajang-bound and Kuala Lumpur Bound) starting from **18 December 2016 – 31 December 2016 from 10:00PM – 5:00AM**. The closure will be implemented in **THREE stages** as numbered in map.

Stage 1, numbered as 1 (18 December 2016 – 21 December 2016)

- One lane closure on the left-most lane on the slip road entering PGA – Kajang Bound.

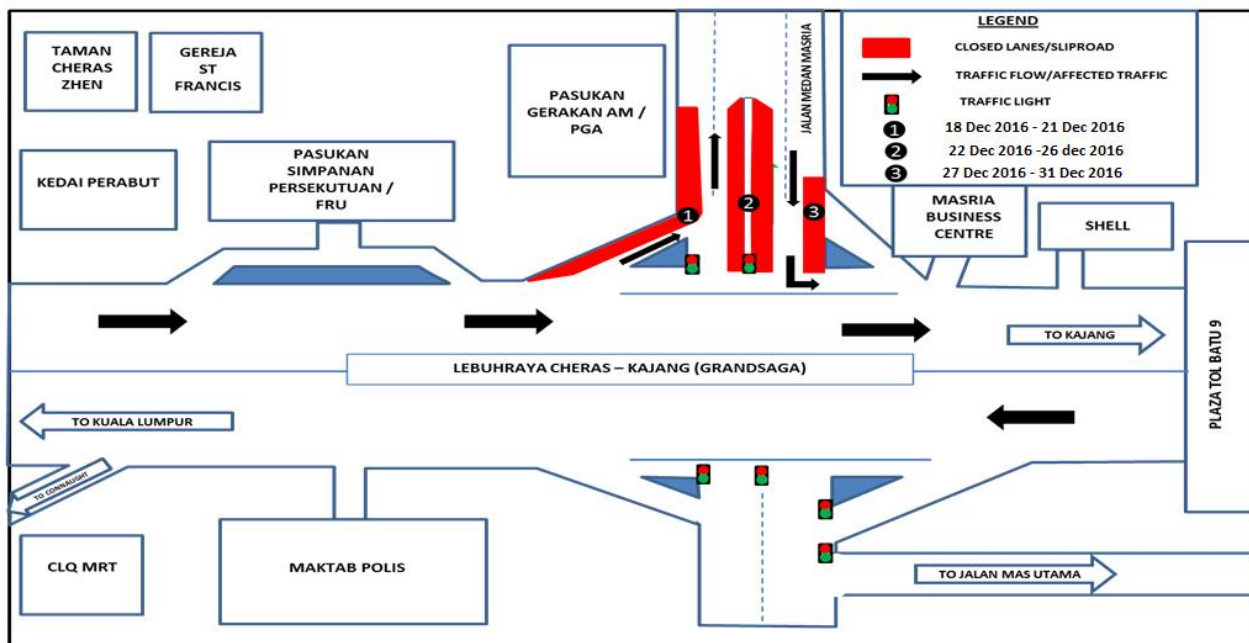
Stage 2, numbered as 2 (22 December 2016 – 26 December 2016)

- Median 1 lane closure on each direction – PGA Bound and Kuala Lumpur Bound.

Stage 3, numbered as 3 (27 December 2016 – 31 December 2016)

- Slip road closure (Kajang Bound) from PGA.

During these closure stages, motorists are advised to use the remaining opened lane on each bound. For the slip road closure during Stage 3, motorists (heading to Kajang) are advised to turn left after the traffic light (Kajang Bound). No other road diversion needed during this closure.

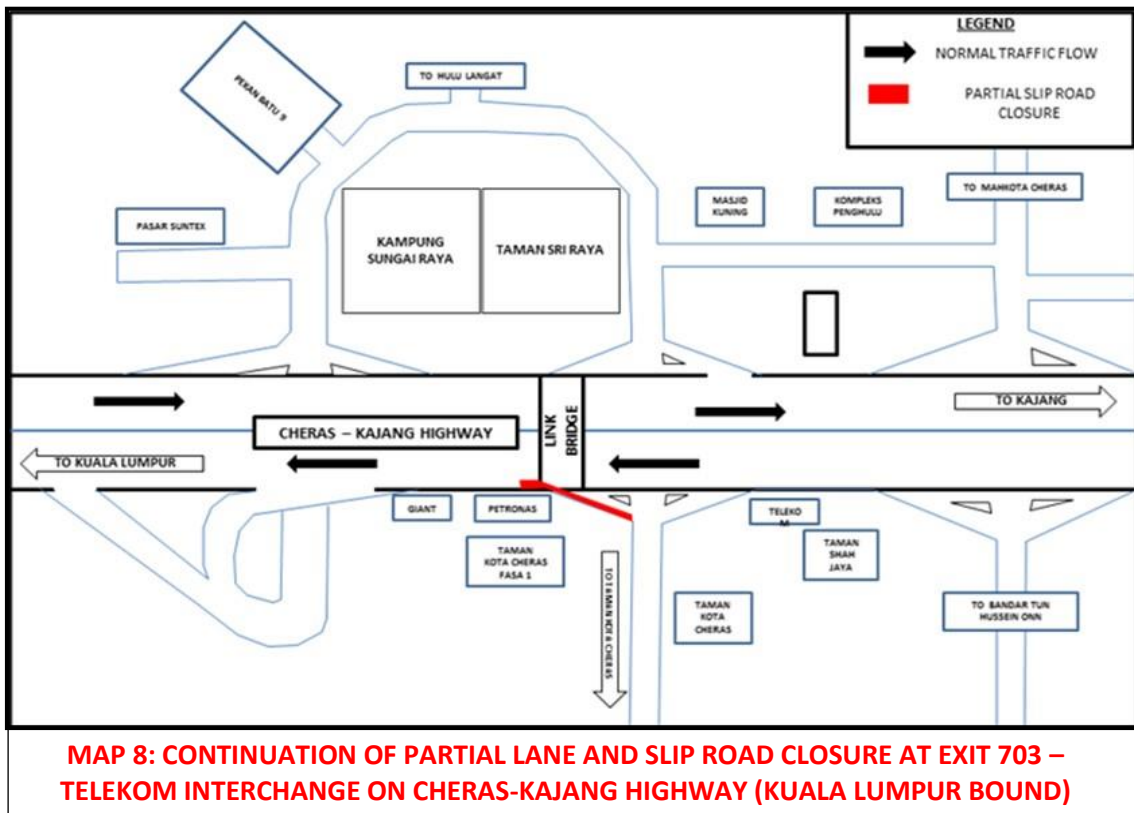


MAP 7: CONTINUATION OF PARTIAL LANE CLOSURE AT EXIT 701 – PGA INTERCHANGE CHERAS KAJANG HIGHWAY (KAJANG BOUND)

8. CONTINUATION OF PARTIAL LANE AND SLIP ROAD CLOSURE AT EXIT 703 – TELEKOM INTERCHANGE ON CHERAS KAJANG HIGHWAY (KUALA LUMPUR BOUND)

Date	18 December 2016 – 31 December 2016
Time	9:00AM-4:00PM & 10:00PM until 5:00AM
Duration	13 Days
Reason	To facilitate maintenance works for Taman Sri Raya Link Bridge, reinstatement of street light and road resurfacing works

There will be a partial lane closure on the slip road from Taman Kota Cheras entering the Cheras – Kajang Highway (Kuala Lumpur-bound, nearby Station Petronas Batu 9) from between **9:00AM until 5:00AM**. No road diversion will be made during this closure.



For media enquiries, please contact:

Hillalluddin Mohd Ali
Siti Fadzillah Ismail

Tel: [+6019 201 0002](tel:+60192010002)
Tel: [+603 7493 3965](tel:+60374933965)

hillalluddin@azrb.com
sitifadzillah@mgjv-kvmrt.com.my